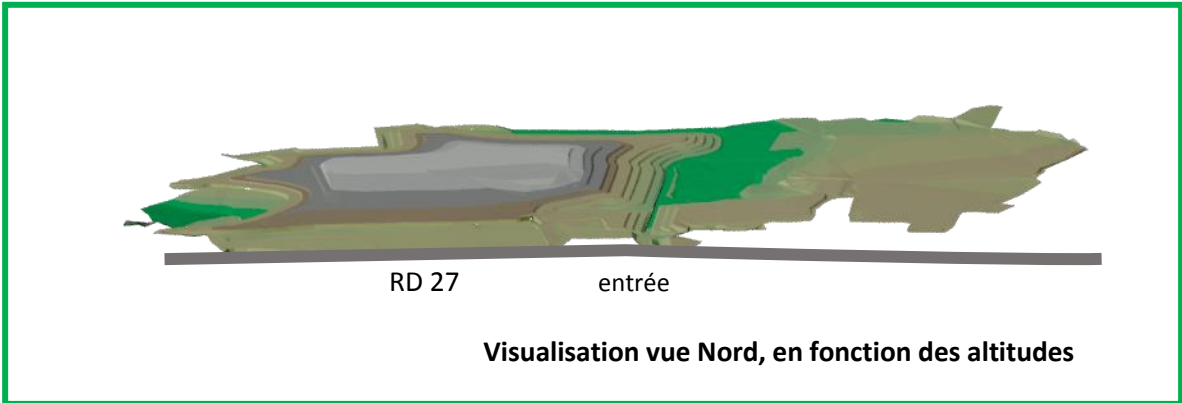
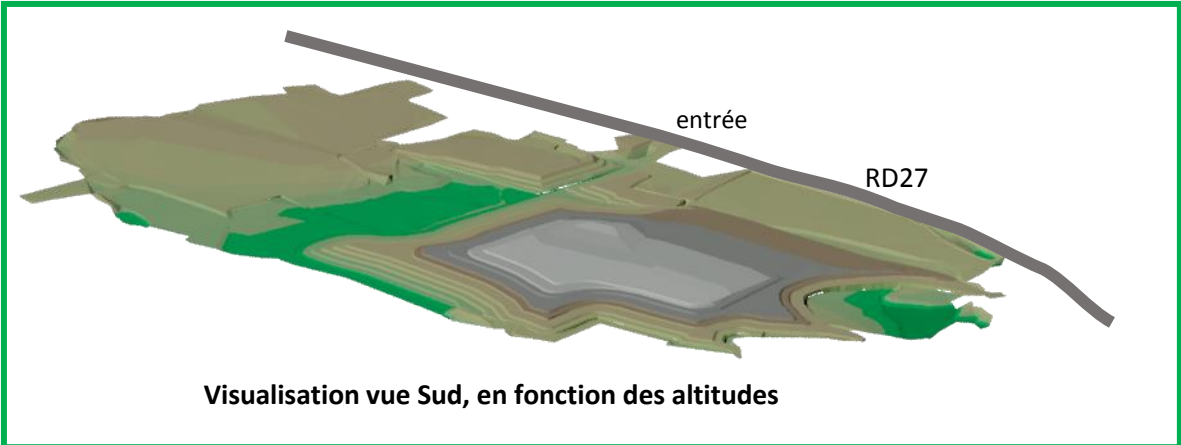
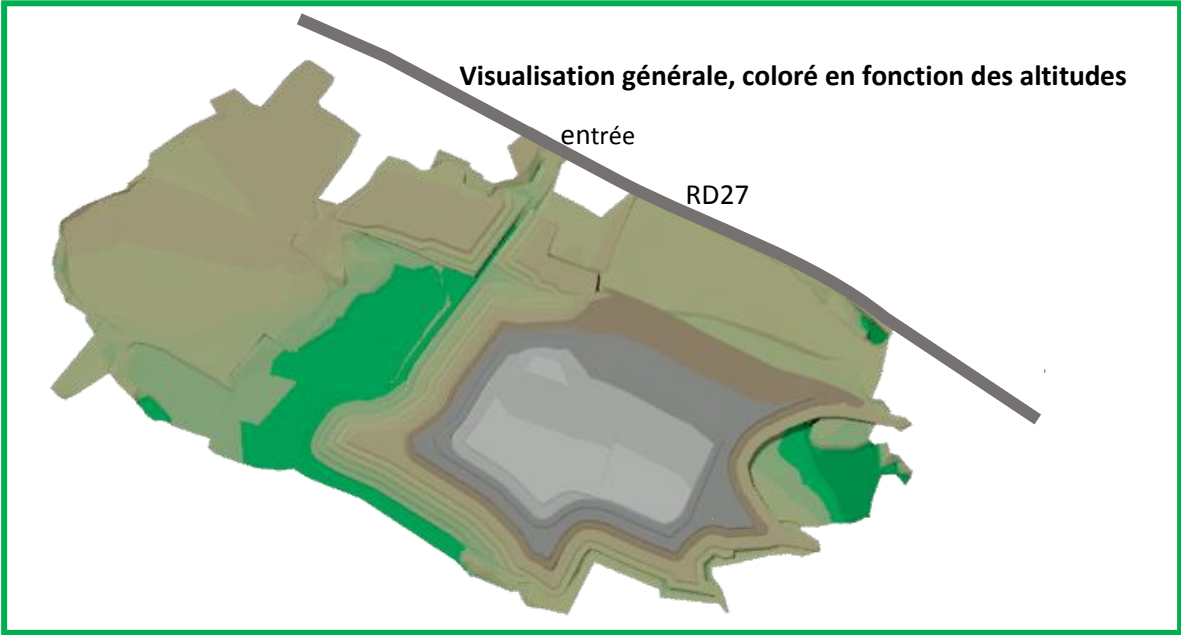



ANNEXE 11 Perception visuelle. Topographie 3D des zones remblayées





Perception visuelle depuis
le chemin des Carottes

Photo retouchée




Photo retouchée






Photo retouchée

Perception visuelle depuis le RD 27